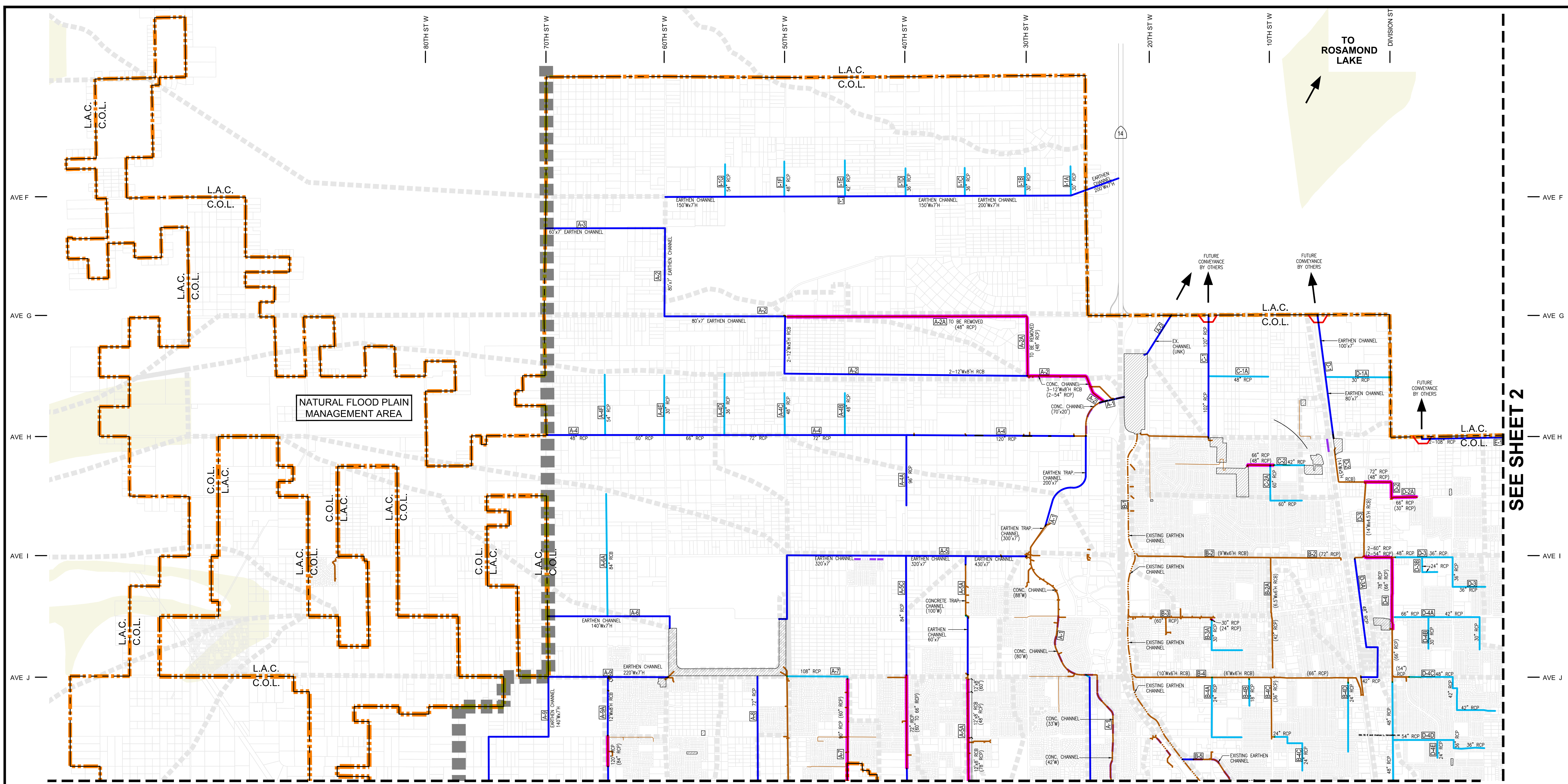


APPENDIX B
PROPOSED FACILITIES MAP

DRAWING: v:\2065\active\2065990001\lancaster_mdp\drawing\exhibit_files\139000c_ex7002.dwg PLOTTED: 12/1/2020 11:45 AM BY: Ito, Vicky

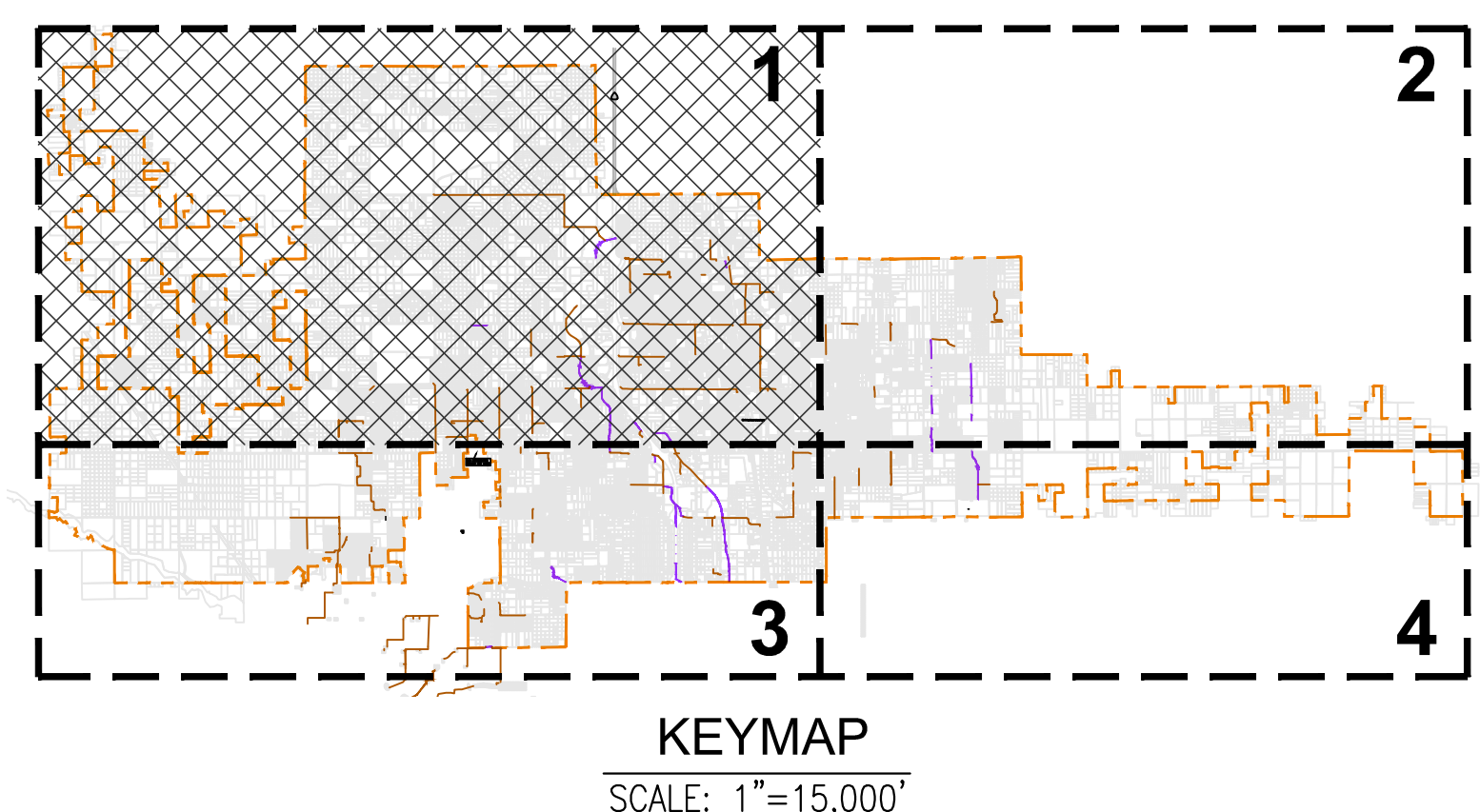


SEE SHEET 2

LEGEND

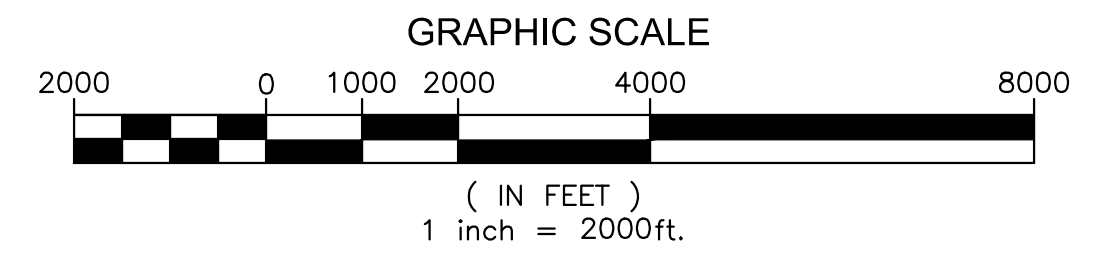
- CITY BOUNDARY
- SUBAREA BOUNDARY
- NATURAL FLOODPLAIN MANAGEMENT BOUNDARY
- EXISTING STORM DRAIN
- EXISTING STORM DRAIN - DEFICIENT
- PROPOSED REGIONAL STORM DRAIN, SIZED FOR 50-YEAR STORM EVENT
- PROPOSED STORM DRAIN, SIZED FOR 25-YEAR STORM EVENT
- FEMA 100-YEAR FLOODPLAIN
- STORM DRAIN DESIGNATION
-
-
- EXISTING BASIN
- PROPOSED OUTLET/ENERGY DISSIPATOR

SEE SHEET 3



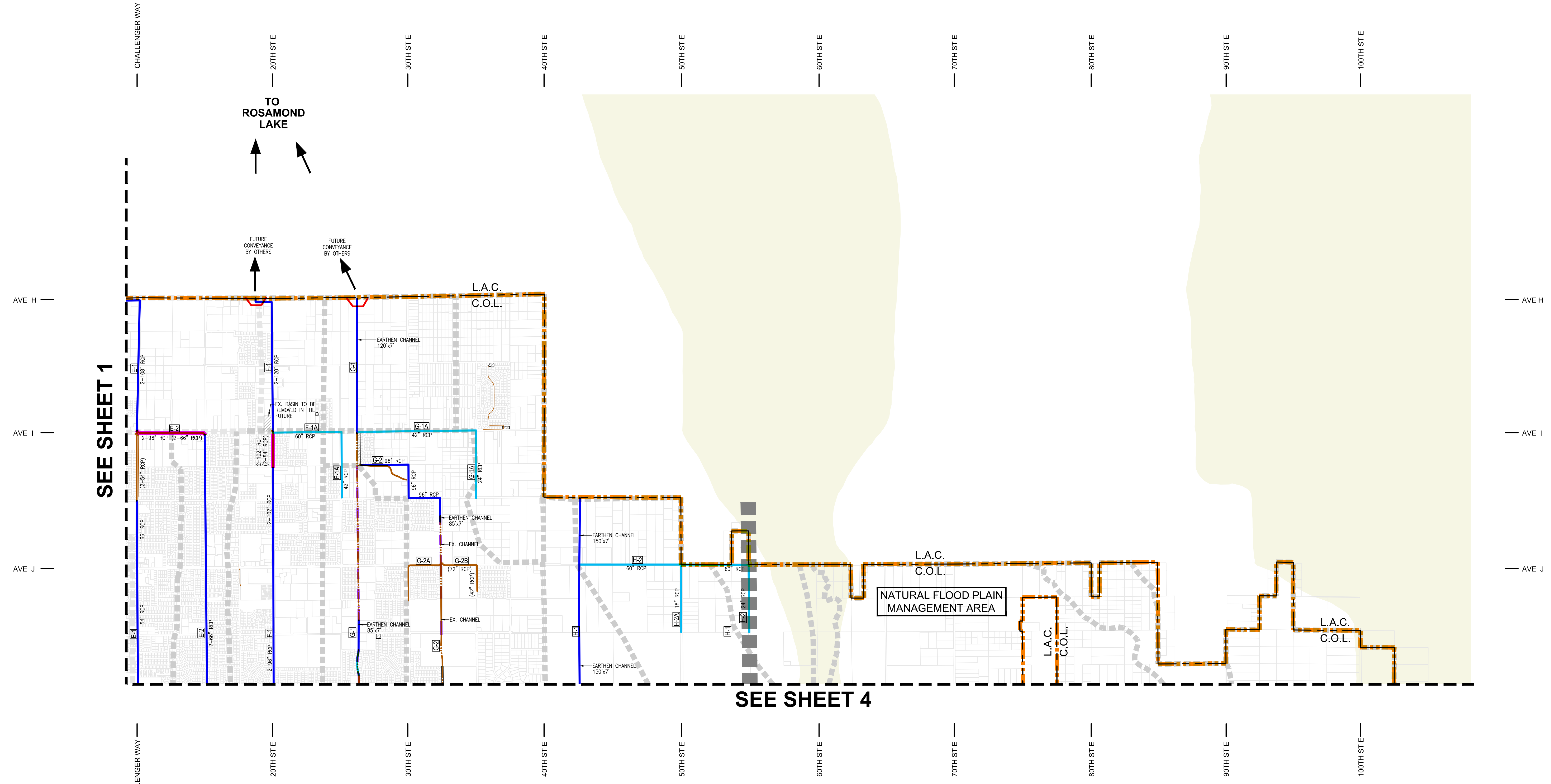
ABBREVIATIONS

C.O.L.	CITY OF LANCASTER
C.O.P.	CITY OF PALMDALE
L.A.C.	LOS ANGELES COUNTY



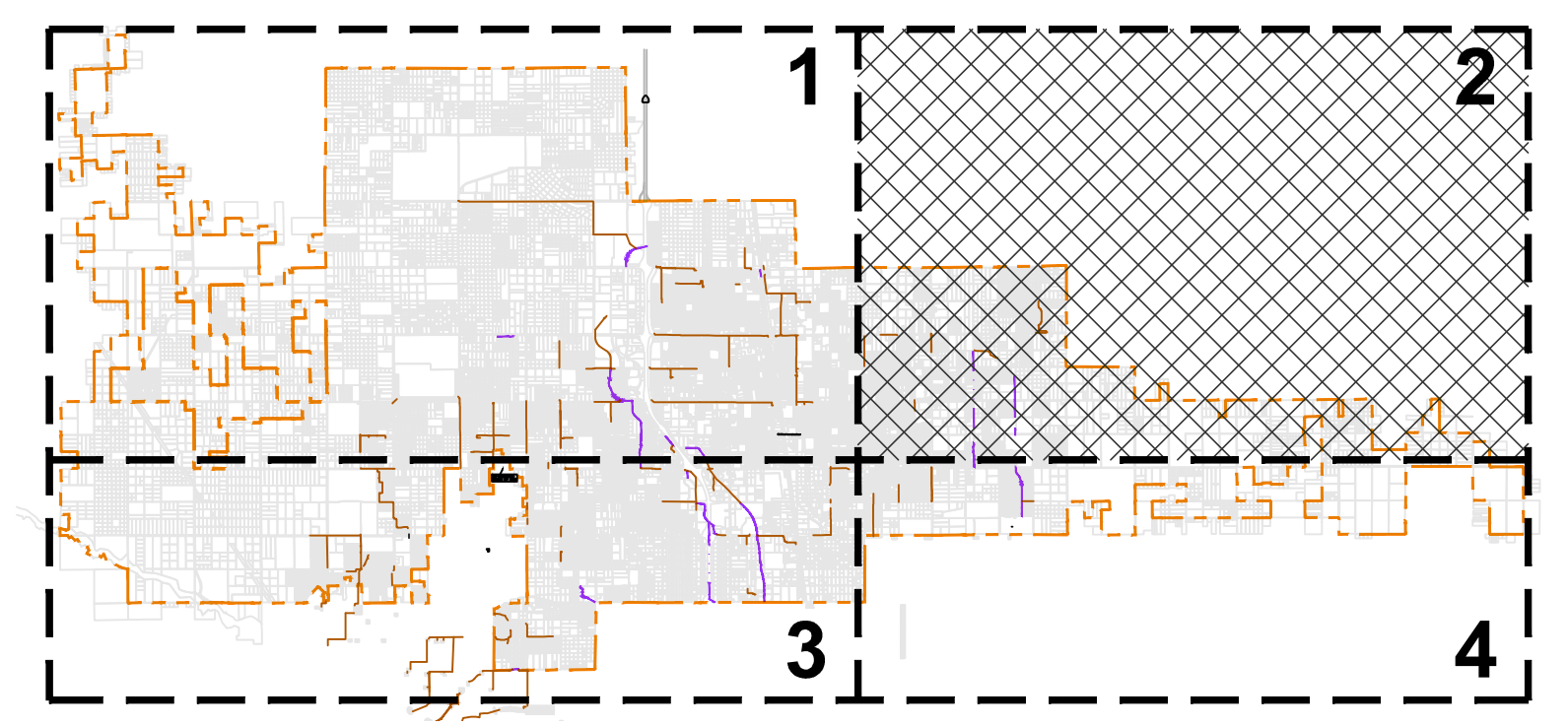
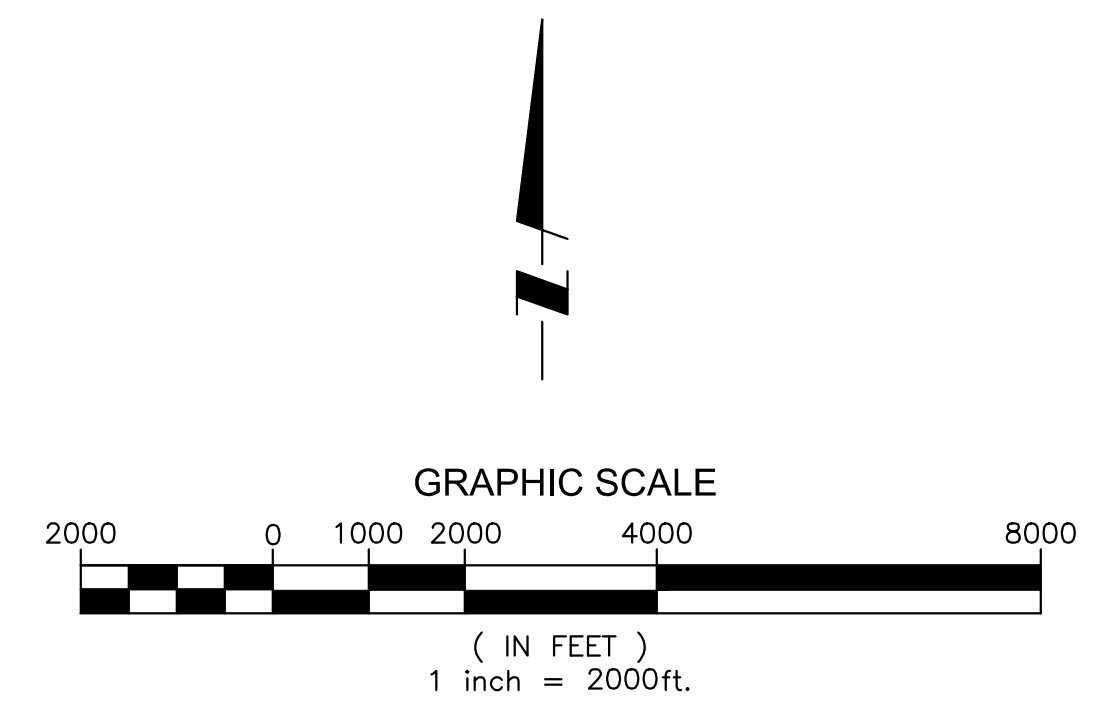
		<p>38 TECHNOLOGY DRIVE IRVINE, CA 92618 949.923.6000 stantec.com</p>	<p>CITY OF LANCASTER</p> <p>PROPOSED MASTERPLAN FACILITIES MAP</p>		<p>DATE: 12/01/20</p>
			<p>SHEET 1 OF 4</p>	<p>JOB NO. 2064 139000</p>	

DRAWING: v:\2065\active\206599000\lanca\drawing\exhibit_files\139000c_ex7002.dwg PLOTTED: 12/1/2020 12:27 PM BY: Ito, Vicky



LEGEND	
	CITY BOUNDARY
	SUBAREA BOUNDARY
	NATURAL FLOODPLAIN MANAGEMENT BOUNDARY
	EXISTING STORM DRAIN
	EXISTING STORM DRAIN - DEFICIENT
	PROPOSED REGIONAL STORM DRAIN, SIZED FOR 50-YEAR STORM EVENT
	PROPOSED STORM DRAIN, SIZED FOR 25-YEAR STORM EVENT
	FEMA 100-YEAR FLOODPLAIN
	STORM DRAIN DESIGNATION
	PROPOSED STORM DRAIN PIPE SIZE
	EXISTING STORM DRAIN PIPE SIZE
	EXISTING BASIN
	PROPOSED OUTLET/ENERGY DISSIPATOR

ABBREVIATIONS	
C.O.L.	CITY OF LANCASTER
C.O.P.	CITY OF PALMDALE
L.A.C.	LOS ANGELES COUNTY

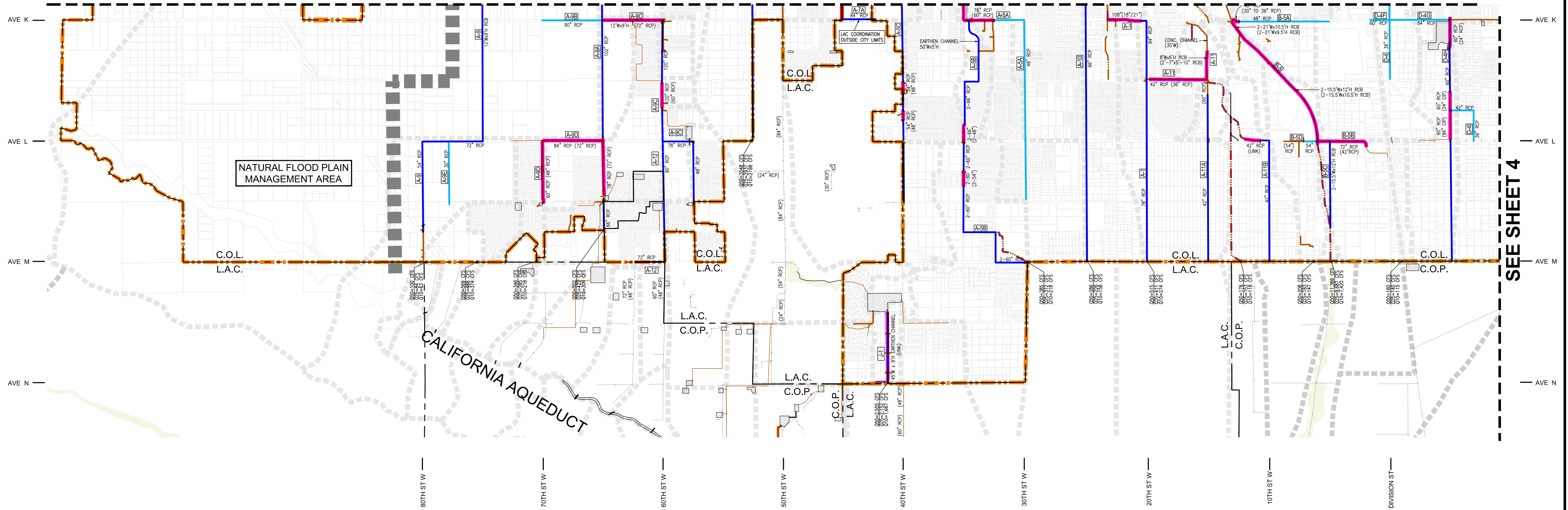


		<p>38 TECHNOLOGY DRIVE IRVINE, CA 92618 949.923.6000 stantec.com</p>	CITY OF LANCASTER PROPOSED MASTERPLAN FACILITIES MAP		DATE: 12/01/20
			SHEET 2 OF 4		JOB NO. 2064 139000

DRAWING: v:\2065\active\206599000\lanaster_mdp\drawing\exhibit_files\139000c_ex7002.dwg PLOTTED: 12/3/2020 1:48 PM BY: Ito, Vicky

SEE SHEET 1

SEE SHEET 4

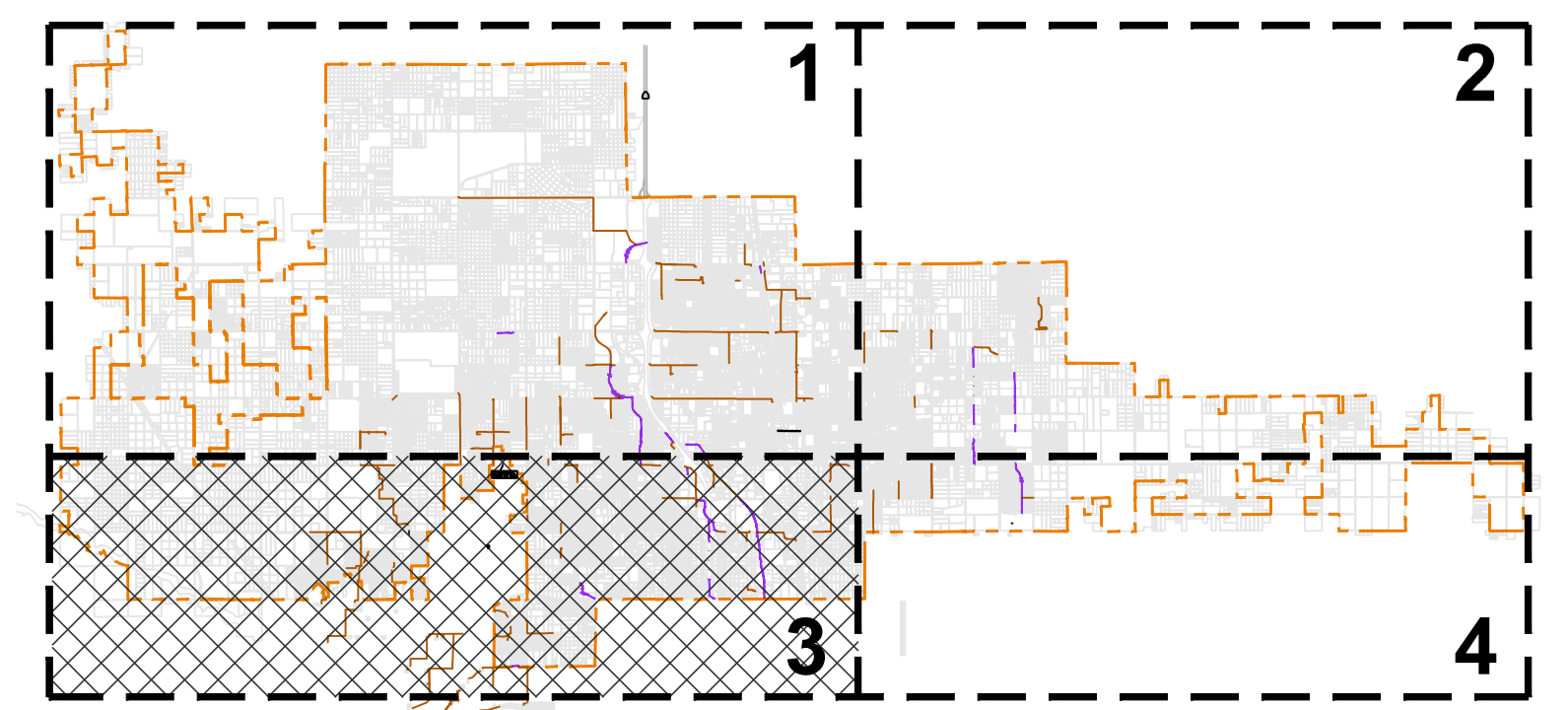
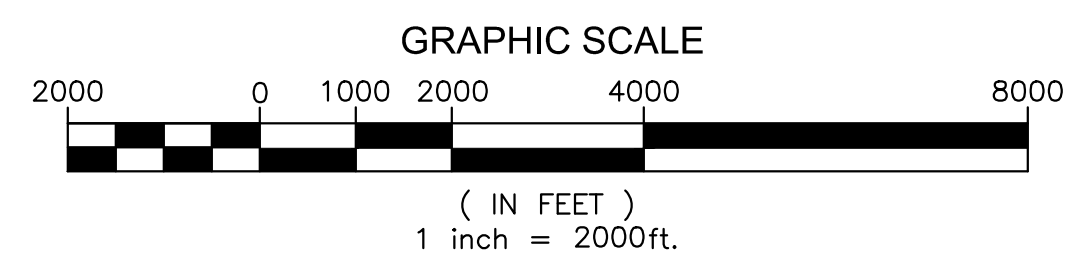


LEGEND

- LANCASTER CITY BOUNDARY
- CITY BOUNDARY
- SUBAREA BOUNDARY
- NATURAL FLOODPLAIN MANAGEMENT BOUNDARY
- EXISTING STORM DRAIN
- EXISTING STORM DRAIN - DEFICIENT
- PROPOSED REGIONAL STORM DRAIN, SIZED FOR 50-YEAR STORM EVENT
- PROPOSED STORM DRAIN, SIZED FOR 25-YEAR STORM EVENT
- FEMA 100-YEAR FLOODPLAIN
- STORM DRAIN DESIGNATION
-
-
- EXISTING BASIN
- PROPOSED OUTLET/ENERGY DISSIPATOR

ABBREVIATIONS

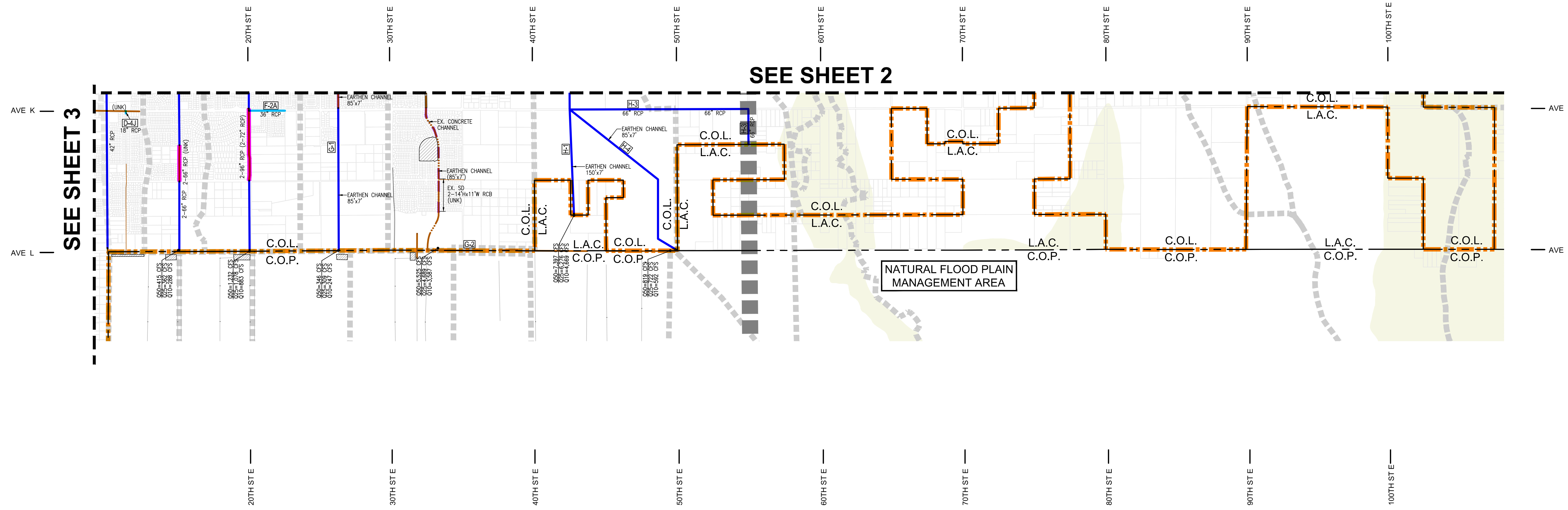
- C.O.L. CITY OF LANCASTER
- C.O.P. CITY OF PALMDALE
- L.A.C. LOS ANGELES COUNTY



KEYMAP
SCALE: 1"=15,000'

		<p>38 TECHNOLOGY DRIVE IRVINE, CA 92618 949.923.6000 stantec.com</p>	<p>CITY OF LANCASTER</p> <p>PROPOSED MASTERPLAN FACILITIES MAP</p>		<p>DATE: 12/01/20</p>
			<p>SHEET 3</p> <p>OF 4</p>	<p>JOB NO. 2064 139000</p>	

DRAWING: v:\2065\active\206599000\lanaster_mdp\drawing\exhibit_files\139000c_ex7002.dwg PLOTTED: 12/1/2020 12:54 PM BY: lto, Vicky



SEE SHEET 2

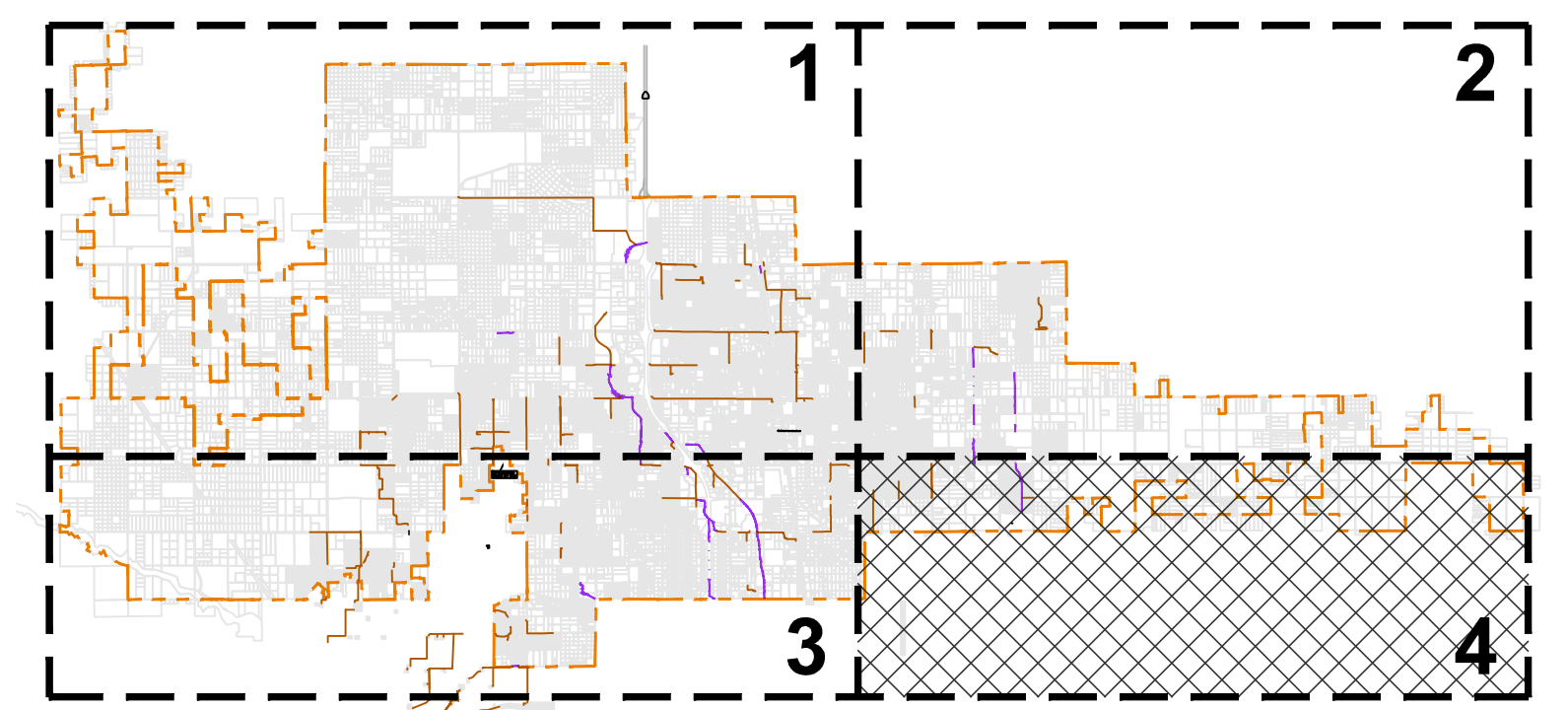
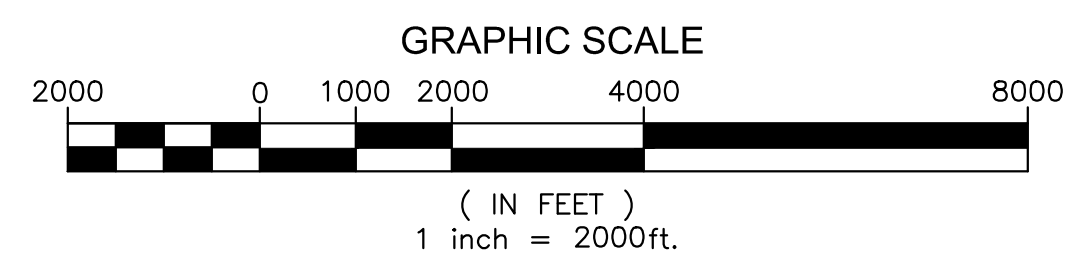
SEE SHEET 3

LEGEND

- CITY BOUNDARY
- SUBAREA BOUNDARY
- NATURAL FLOODPLAIN MANAGEMENT BOUNDARY
- EXISTING STORM DRAIN
- EXISTING STORM DRAIN - DEFICIENT
- PROPOSED REGIONAL STORM DRAIN, SIZED FOR 50-YEAR STORM EVENT
- PROPOSED STORM DRAIN, SIZED FOR 25-YEAR STORM EVENT
- FEMA 100-YEAR FLOODPLAIN
- STORM DRAIN DESIGNATION
-
-
- EXISTING BASIN
- PROPOSED OUTLET/ENERGY DISSIPATOR

ABBREVIATIONS

- C.O.L. CITY OF LANCASTER
- C.O.P. CITY OF PALMDALE
- L.A.C. LOS ANGELES COUNTY



KEYMAP
SCALE: 1"=15,000'

		<p>38 TECHNOLOGY DRIVE IRVINE, CA 92618 949.923.6000 stantec.com</p>	<p>CITY OF LANCASTER</p> <p>PROPOSED MASTERPLAN FACILITIES MAP</p>		<p>DATE: 12/01/20</p>
			<p>SHEET 4</p> <p>OF 4</p>	<p>JOB NO. 2064 139000</p>	